## KEY MAP

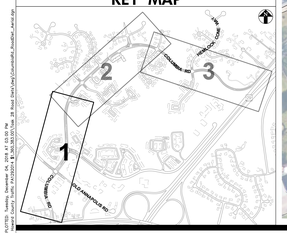


EXISTING LEGEND:

| | |
|---|---|
| PROPERTY LINE | |
| EDGE OF PAVEMENT | |
| PAVEMENT MARKINGS | |
| CONCRETE SIDEWALK | |
| ASPHALT TRAIL | |
| UTILITY POLE | |
| GROUND-MOUNTED SIGN | |
| COMM CABLE WARNER SIGN | |
| INLETS | |
| FIRE HYDRANT | |
| HANDBOX | |
| SIGNAL POLE | |
| PEDESTRIAN SIGNAL POLE | |
| ELECTRICAL METER | |

SABRA & ASSOCIATES
Engineering Consultants

# Columbia Road: From Old Annapolis Road to 1/4 mile east of Hemlock Cone Way

SCALE 1" = 40'

Sheet 1 of 3

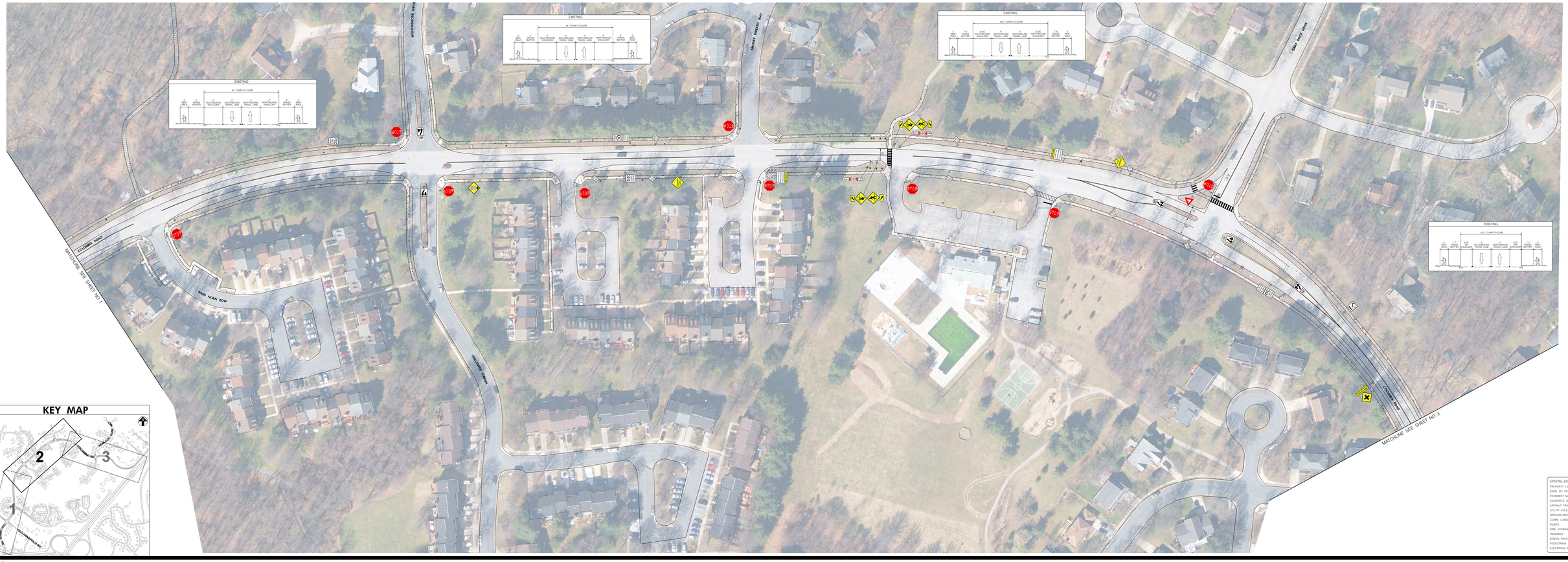


SABRA & ASSOCIATES
Engineering Consultants

**Columbia Road: From Old Annapolis Road to 1/4 mile east of Hemlock Cone Way**

SCALE 1" = 40'

Sheet 2 of 3

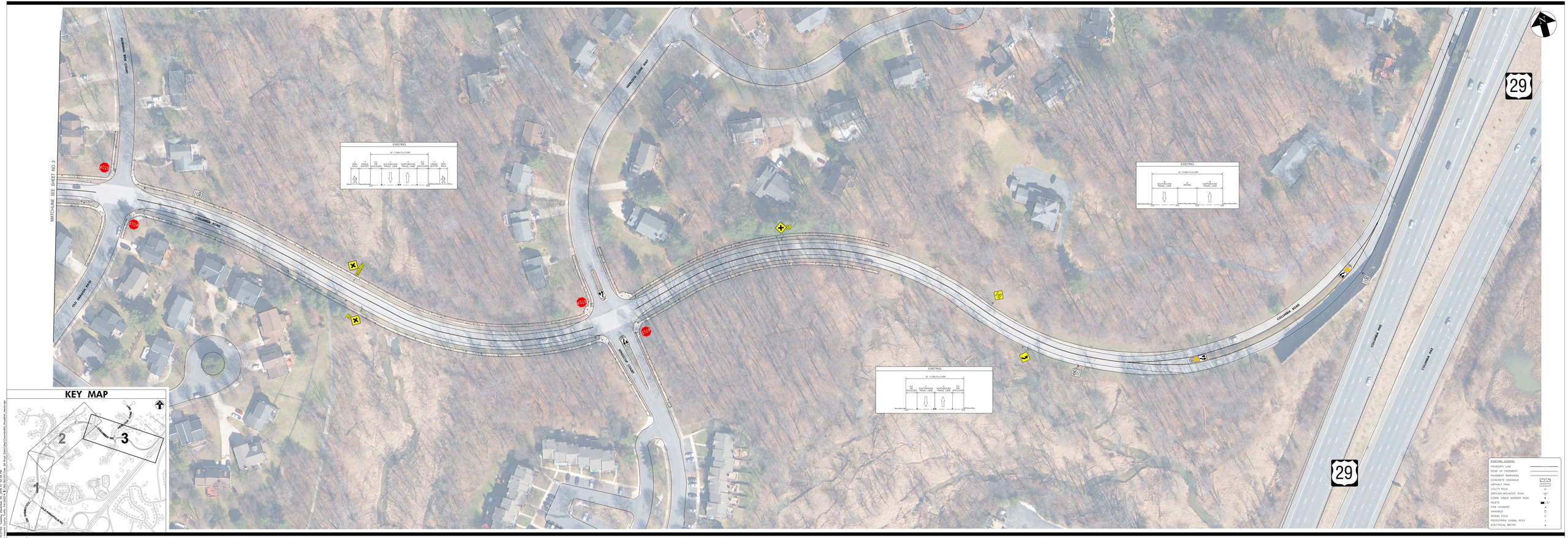


SABRA & ASSOCIATES
Engineering Consultants

***Columbia Road: From Old Annapolis Road to 1/4 mile east of Hemlock Cone Way***

SCALE 1" = 40'

Sheet 3 of 3